






**LEGEND:**

-  - PROPOSED CULVERT RECONSTRUCTION
-  - PROPOSED ROADWAY AND SHOULDER FULL DEPTH RECONSTRUCTION
-  - PROPOSED ROADWAY MILLING & RESURFACING
-  - EARTHWORK LIMIT
-  - WATER

**GUIDE BOARD ROAD OVER MIDDLE BROOK  
TOWN OF BLACK BROOK, CLINTON COUNTY  
PIN 7754.20**

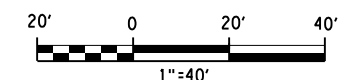


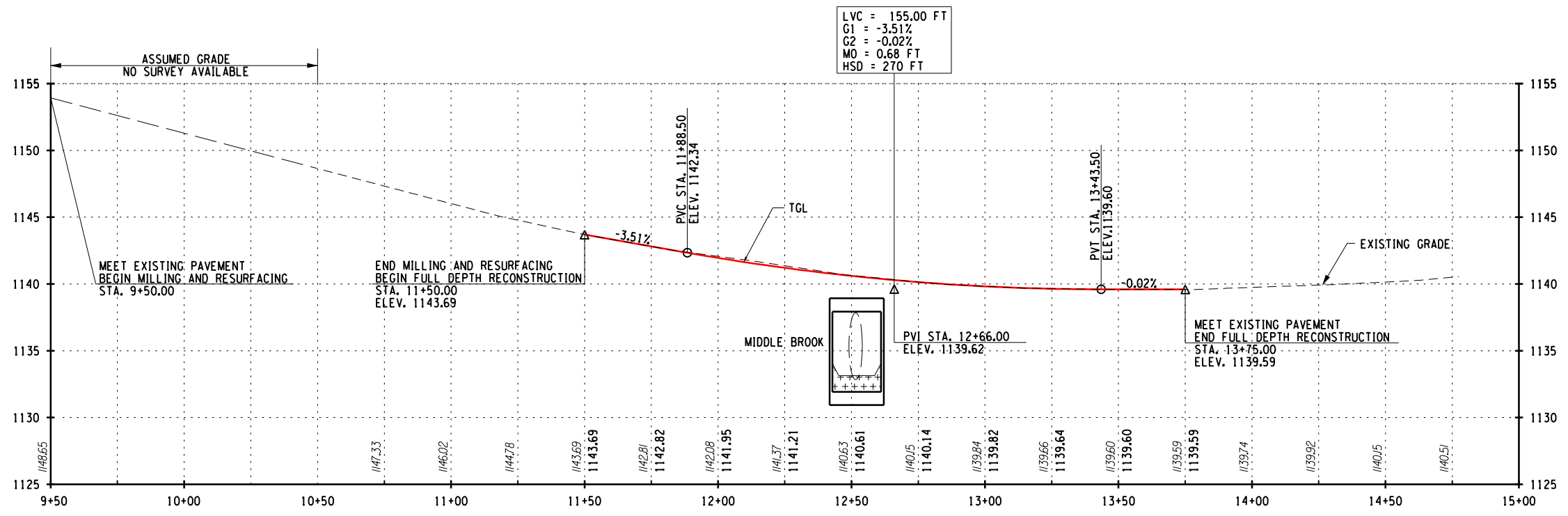
CLINTON COUNTY  
HIGHWAY DEPARTMENT



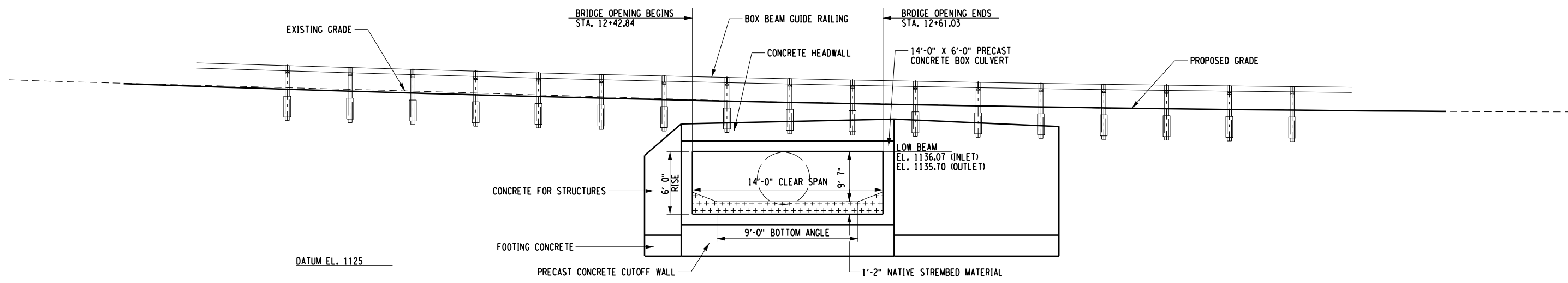
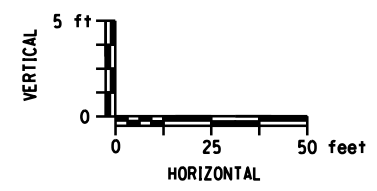
Department of  
Transportation

**Barton  
& Loguidice**

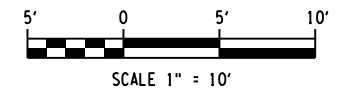




GUIDE BOARD ROAD PROFILE



BRIDGE ELEVATION



GUIDE BOARD ROAD OVER MIDDLE BROOK  
TOWN OF BLACK BROOK, CLINTON COUNTY  
PIN 7754.20

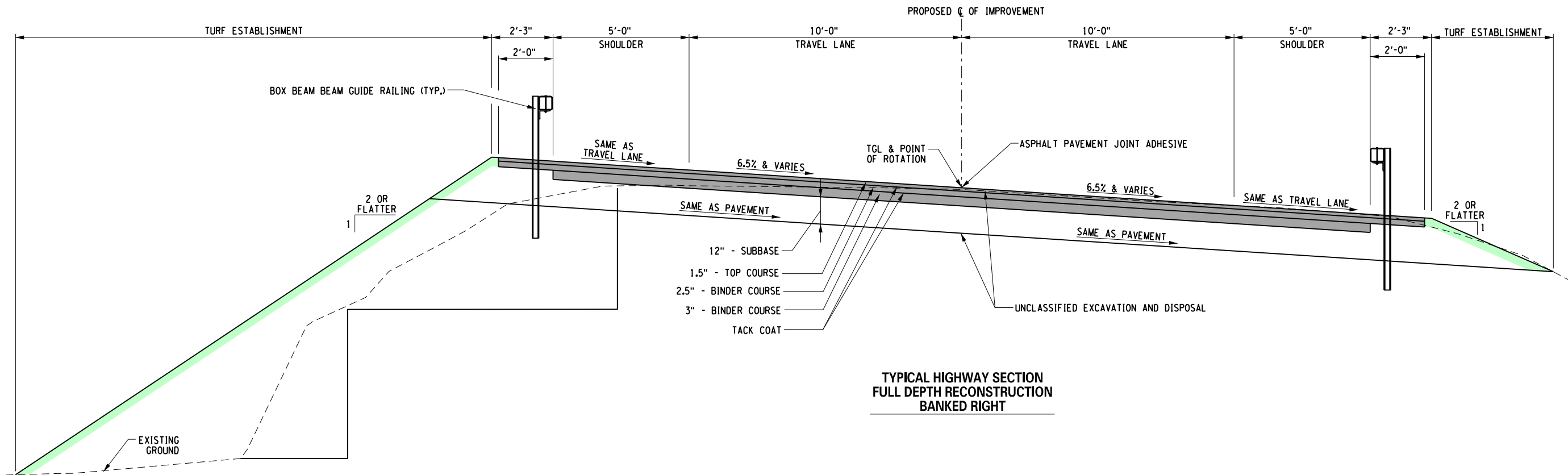


CLINTON COUNTY  
HIGHWAY DEPARTMENT

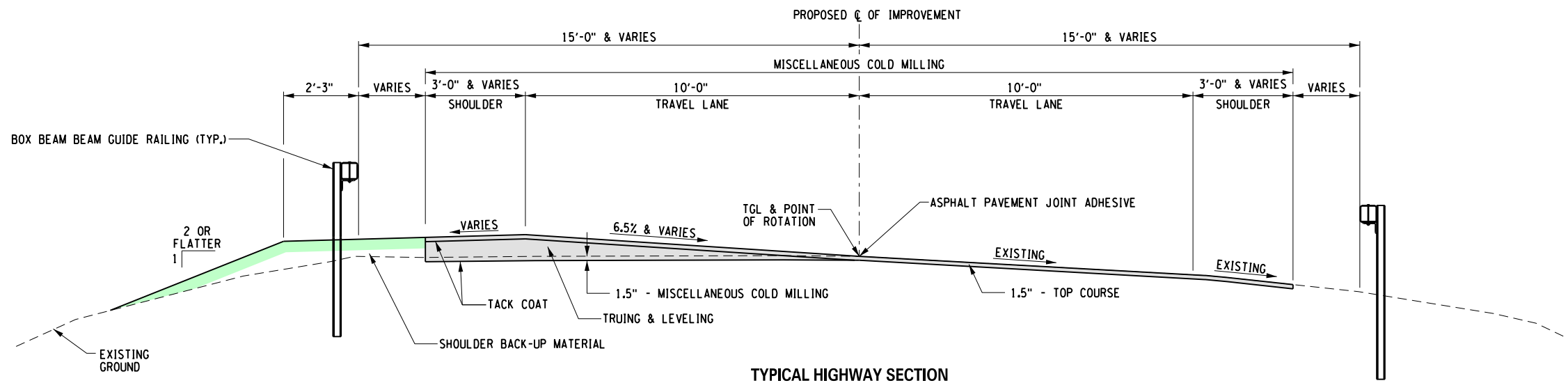


Department of  
Transportation

Barton  
& Loguidice



**TYPICAL HIGHWAY SECTION  
FULL DEPTH RECONSTRUCTION  
BANKED RIGHT**

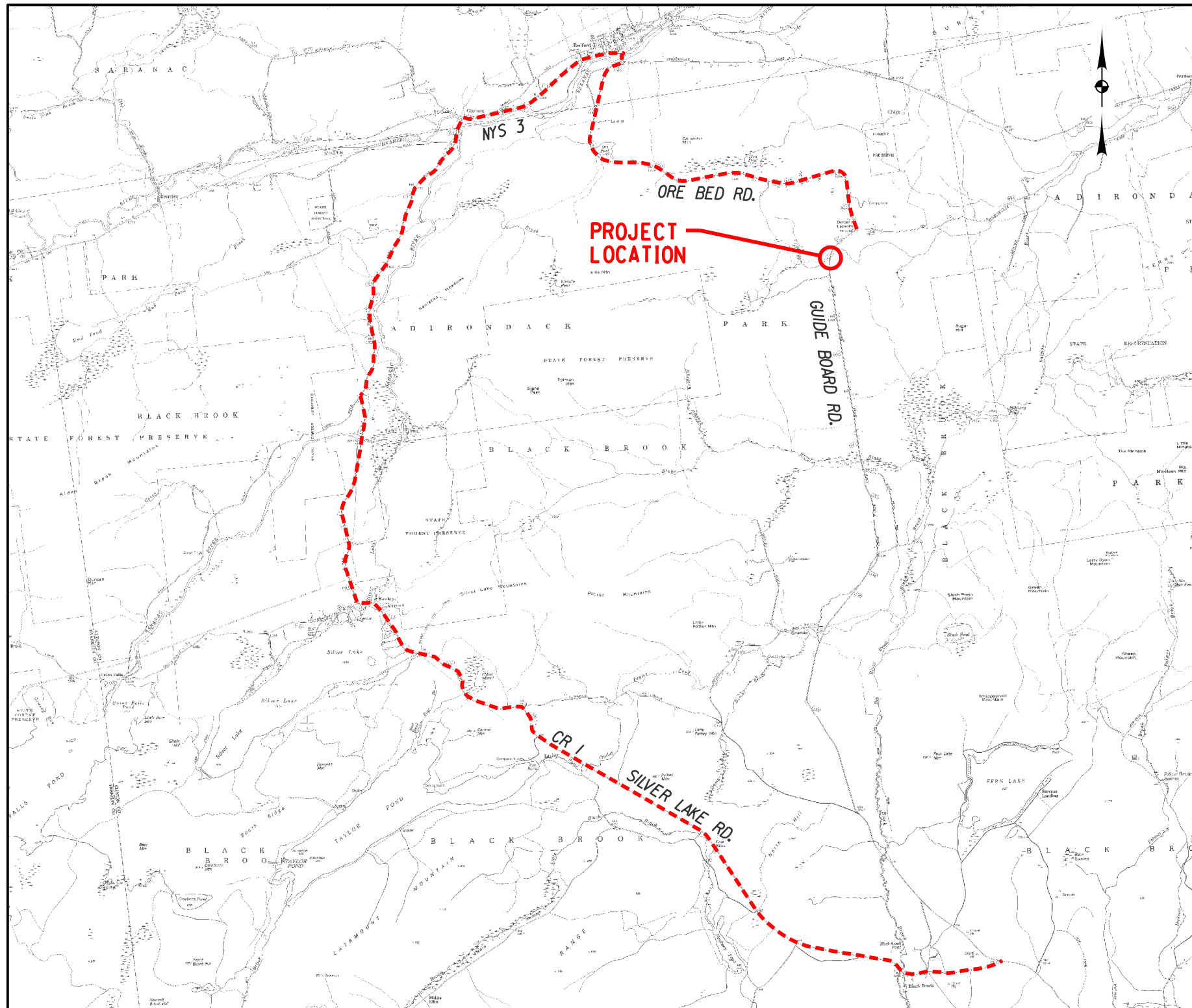


**TYPICAL HIGHWAY SECTION  
MILLING AND RESURFACING  
WITH TRUING AND LEVELING**

- LEGEND:**
- PROPOSED ROADWAY AND SHOULDER FULL DEPTH RECONSTRUCTION
  - PROPOSED ROADWAY MILLING & RESURFACING
  - EARTHWORK LIMIT

GUIDE BOARD ROAD OVER MIDDLE BROOK  
TOWN OF BLACK BROOK, CLINTON COUNTY  
PIN 7754.20





**DETOUR PLAN**

**GUIDE BOARD ROAD OVER MIDDLE BROOK  
TOWN OF BLACK BROOK, CLINTON COUNTY  
PIN 7754.20**

**LEGEND:**

**--- DETOUR ROUTE**



CLINTON COUNTY  
HIGHWAY DEPARTMENT



Department of  
Transportation

**Barton  
& Loguidice**